

6 Rifle Range Road Narangba QLD 4504

4 2 2

Land: 625m²

House | Plan: SP192676 | Lot: 3

KAT RAMLJAK
BD Realty

0423 721 041
kat@bdrealty.com.au




TARGET PROPERTY



Measurements are estimates only. Data provided under licence from © Geoscape Australia 2022.

Property history

Date	Price	Event Type	Days Listed
NOW	JUST LISTED	Active	
28/08/2024	\$867,000	Privately sold	6 days
14/06/2007	\$375,000	Privately sold	



LEASED PROPERTIES



80 Creekside Drive

Narangba QLD 4504

4 2 4 Land: 680m² -

Year built -

Distance 1.6km

Property type House

\$750 per week..

Last leased 30 Apr 2025

13 days on site



6 Palmer Place

Narangba QLD 4504

4 2 2 Land: 738m² -

Year built -

Distance 0.5km

Property type House

\$670 per week..

Last leased 28 Apr 2025

12 days on site



2 Hakea Court

Narangba QLD 4504

4 2 2 Land: 729m² Floor: 205m²

Year built -

Distance 1.2km

Property type House

\$750 per week..

Last leased 13 May 2025

5 days on site



25 Greenlinks Crescent

Narangba QLD 4504

4 2 2 Land: 800m² -

Year built -


Distance 1.0km

Property type House

\$750 per week..

Last leased 08 Jul 2025

11 days on site



APPRAISAL PRICE


6 Rifle Range Road

Narangba QLD 4504

 4  2  2  625m² | House

\$750-800 a week

MY RENTAL ESTIMATE





COPYRIGHT AND LEGAL DISCLAIMERS ABOUT PROPERTY DATA

Some of the information displayed in this document is based on historical and current data supplied to Proptrack Pty Ltd by third parties including State government agencies. Proptrack does not make any warranty as to the accuracy, completeness or reliability of the information or accept any liability arising in any way from any omissions or errors in this information. The information should not be regarded as advice or relied upon by your or any other person and Proptrack recommends that you seek professional advice before making any property decisions.

Queensland Data

Based on or contains data provided by the State of Queensland (Department of Resources) 2025. In consideration of the State permitting use of this data you acknowledge and agree that the State gives no warranty in relation to the data (including accuracy, reliability, completeness, currency or suitability) and accepts no liability (including without limitation, liability in negligence) for any loss, damage or costs (including consequential damage) relating to any use of the data. Data must not be used for direct marketing or be used in breach of the privacy laws; more information at www.propertydatacodeofconduct.com.au.

**Leased price refers to the listed rental price when the property was marked as leased on realestate.com.au.

 PropTrack is part of  REA Group