



Seller disclosure statement

Property Law Act 2023 section 99

Form 2, Version 1 | Effective from: 1 August 2025

WARNING TO BUYER – This statement contains important legal and other information about the property offered for sale. You should read and satisfy yourself of the information in this statement before signing a contract. You are advised to seek legal advice before signing this form. You should not assume you can terminate the contract after signing if you are not satisfied with the information in this statement.

WARNING – You must be given this statement before you sign the contract for the sale of the property.

This statement does not include information about:

- » flooding or other natural hazard history
- » structural soundness of the building or pest infestation
- » current or historical use of the property
- » current or past building or development approvals for the property
- » limits imposed by planning laws on the use of the land
- » services that are or may be connected to the property
- » the presence of asbestos within buildings or improvements on the property.

You are encouraged to make your own inquiries about these matters before signing a contract. You may not be able to terminate the contract if these matters are discovered after you sign.

Part 1 – Seller and property details

Seller **Peter Robert Lee, Katrina Anne Frances Lee**

Property address
(referred to as the
"property" in this
statement)

13 OAKY FIELDS COURT, BURPENGARY QLD 4505

Lot on plan description

228/RP853336

Community titles scheme
or BUGTA scheme:

Is the property part of a community titles scheme or a BUGTA scheme:

Yes

No

*If Yes, refer to Part 6 of this statement
for additional information*

*If No, please disregard Part 6 of this statement
as it does not need to be completed*

Part 2 – Title details, encumbrances and residential tenancy or rooming accommodation agreement

Title details

The seller gives or has given the buyer the following—

A title search for the property issued under the *Land Title Act 1994* showing interests registered under that Act for the property.

Yes

A copy of the plan of survey registered for the property.

Yes

Registered encumbrances	<p>Registered encumbrances, if any, are recorded on the title search, and may affect your use of the property. Examples include easements, statutory covenants, leases and mortgages.</p> <p>You should seek legal advice about your rights and obligations before signing the contract.</p>
Unregistered encumbrances (excluding statutory encumbrances)	<p>There are encumbrances not registered on the title that will continue <input type="checkbox"/> Yes <input checked="" type="checkbox"/> No to affect the property after settlement.</p> <p>Note—If the property is part of a community titles scheme or a BUGTA scheme it may be subject to and have the benefit of statutory easements that are NOT required to be disclosed.</p> <p>Unregistered lease (if applicable)</p> <p>If the unregistered encumbrance is an unregistered lease, the details of the agreement are as follows:</p> <ul style="list-style-type: none"> » the start and end day of the term of the lease: <input style="width: 100%;" type="text"/> » the amount of rent and bond payable: <input style="width: 100%;" type="text"/> » whether the lease has an option to renew: <input style="width: 100%;" type="text"/> <p>Other unregistered agreement in writing (if applicable)</p> <p>If the unregistered encumbrance is created by an agreement in writing, and is not an unregistered lease, a copy of the agreement is given, together with relevant plans, if any. <input type="checkbox"/> Yes</p> <p>Unregistered oral agreement (if applicable)</p> <p>If the unregistered encumbrance is created by an oral agreement, and is not an unregistered lease, the details of the agreement are as follows:</p> <div style="border: 1px solid black; height: 100px; width: 100%;"></div>
Statutory encumbrances	<p>There are statutory encumbrances that affect the property. <input checked="" type="checkbox"/> Yes <input type="checkbox"/> No</p> <p><i>If Yes, the details of any statutory encumbrances are as follows:</i></p> <div style="border: 1px solid black; padding: 5px;"> <p>STATUTORY ENCUMBRANCE FOR NBN, TELSTRA AND UNITY WATER INFRASTRUCUTURE AS PER THE ATTACHED DIAL BEFORE YOU DIG MAPS</p> </div>
Residential tenancy or rooming accommodation agreement	<p>The property has been subject to a residential tenancy agreement or a rooming accommodation agreement under the <i>Residential Tenancies and Rooming Accommodation Act 2008</i> during the last 12 months. <input type="checkbox"/> Yes <input checked="" type="checkbox"/> No</p> <p>If Yes, when was the rent for the premises or each of the residents' rooms last increased? (<i>Insert date of the most recent rent increase for the premises or rooms</i>) <input style="width: 100%;" type="text"/></p> <p>Note—Under the <i>Residential Tenancies and Rooming Accommodation Act 2008</i> the rent for a residential premises may not be increased earlier than 12 months after the last rent increase for the premises.</p> <p>As the owner of the property, you may need to provide evidence of the day of the last rent increase. You should ask the seller to provide this evidence to you prior to settlement.</p>

Part 3 – Land use, planning and environment

WARNING TO BUYER – You may not have any rights if the current or proposed use of the property is not lawful under the local planning scheme. You can obtain further information about any planning and development restrictions applicable to the lot, including in relation to short-term letting, from the relevant local government.

Zoning	The zoning of the property is (<i>Insert zoning under the planning scheme, the Economic Development Act 2012; the Integrated Resort Development Act 1987; the Mixed Use Development Act 1993; the State Development and Public Works Organisation Act 1971 or the Sanctuary Cove Resort Act 1985, as applicable</i>): <div style="border: 1px solid black; padding: 2px; width: fit-content;">RURAL RESIDENTIAL</div>		
Transport proposals and resumptions	The lot is affected by a notice issued by a Commonwealth, State or local government entity and given to the seller about a transport infrastructure proposal* to: locate transport infrastructure on the property; or alter the dimensions of the property.	<input type="checkbox"/> Yes	<input checked="" type="checkbox"/> No
	The lot is affected by a notice of intention to resume the property or any part of the property.	<input type="checkbox"/> Yes	<input checked="" type="checkbox"/> No
	<i>If Yes, a copy of the notice, order, proposal or correspondence must be given by the seller.</i>		
* <i>Transport infrastructure</i> has the meaning defined in the <i>Transport Infrastructure Act 1994</i> . A <i>proposal</i> means a resolution or adoption by some official process to establish plans or options that will physically affect the property.			
Contamination and environmental protection	The property is recorded on the Environmental Management Register or the Contaminated Land Register under the <i>Environmental Protection Act 1994</i> .	<input type="checkbox"/> Yes	<input checked="" type="checkbox"/> No
	The following notices are, or have been, given:		
	A notice under section 408(2) of the <i>Environmental Protection Act 1994</i> (for example, land is contaminated, show cause notice, requirement for site investigation, clean up notice or site management plan).	<input type="checkbox"/> Yes	<input checked="" type="checkbox"/> No
	A notice under section 369C(2) of the <i>Environmental Protection Act 1994</i> (the property is a place or business to which an environmental enforcement order applies).	<input type="checkbox"/> Yes	<input checked="" type="checkbox"/> No
	A notice under section 347(2) of the <i>Environmental Protection Act 1994</i> (the property is a place or business to which a prescribed transitional environmental program applies).	<input type="checkbox"/> Yes	<input checked="" type="checkbox"/> No
Trees	There is a tree order or application under the <i>Neighbourhood Disputes (Dividing Fences and Trees) Act 2011</i> affecting the property. <i>If Yes, a copy of the order or application must be given by the seller.</i>	<input type="checkbox"/> Yes	<input checked="" type="checkbox"/> No
Heritage	The property is affected by the <i>Queensland Heritage Act 1992</i> or is included in the World Heritage List under the <i>Environment Protection and Biodiversity Conservation Act 1999</i> (Cwlth).	<input type="checkbox"/> Yes	<input checked="" type="checkbox"/> No
Flooding	Information about whether the property is affected by flooding or another natural hazard or within a natural hazard overlay can be obtained from the relevant local government and you should make your own enquires. Flood information for the property may also be available at the FloodCheck Queensland portal or the Australian Flood Risk Information portal.		
Vegetation, habitats and protected plants	Information about vegetation clearing, koala habitats and other restrictions on development of the land that may apply can be obtained from the relevant State government agency.		

Part 4 – Buildings and structures

WARNING TO BUYER – The seller does not warrant the structural soundness of the buildings or improvements on the property, or that the buildings on the property have the required approval, or that there is no pest infestation affecting the property. You should engage a licensed building inspector or an appropriately qualified engineer, builder or pest inspector to inspect the property and provide a report and also undertake searches to determine whether buildings and improvements on the property have the required approvals.

Swimming pool	There is a relevant pool for the property.	<input checked="" type="checkbox"/> Yes	<input type="checkbox"/> No
	If a community titles scheme or a BUGTA scheme – a shared pool is located in the scheme.	<input type="checkbox"/> Yes	<input checked="" type="checkbox"/> No
	Pool compliance certificate is given.	<input type="checkbox"/> Yes	<input checked="" type="checkbox"/> No
	OR Notice of no pool safety certificate is given.	<input checked="" type="checkbox"/> Yes	<input type="checkbox"/> No
Unlicensed building work under owner builder permit	Building work was carried out on the property under an owner builder permit in the last 6 years.	<input type="checkbox"/> Yes	<input checked="" type="checkbox"/> No
	<i>A notice under section 47 of the Queensland Building and Construction Commission Act 1991 must be given by the seller and you may be required to sign the notice and return it to the seller prior to signing the contract.</i>		
Notices and orders	There is an unsatisfied show cause notice or enforcement notice under the <i>Building Act 1975</i> , section 246AG, 247 or 248 or under the <i>Planning Act 2016</i> , section 167 or 168.	<input type="checkbox"/> Yes	<input checked="" type="checkbox"/> No
	The seller has been given a notice or order, that remains in effect, from a local, State or Commonwealth government, a court or tribunal, or other competent authority, requiring work to be done or money to be spent in relation to the property.	<input type="checkbox"/> Yes	<input checked="" type="checkbox"/> No
	<i>If Yes, a copy of the notice or order must be given by the seller.</i>		
Building Energy Efficiency Certificate	If the property is a commercial office building of more than 1,000m ² , a Building Energy Efficiency Certificate is available on the Building Energy Efficiency Register.		
Asbestos	The seller does not warrant whether asbestos is present within buildings or improvements on the property. Buildings or improvements built before 1990 may contain asbestos. Asbestos containing materials (ACM) may have been used up until the early 2000s. Asbestos or ACM may become dangerous when damaged, disturbed, or deteriorating. Information about asbestos is available at the Queensland Government Asbestos Website (asbestos.qld.gov.au) including common locations of asbestos and other practical guidance for homeowners.		

Part 5 – Rates and services

WARNING TO BUYER – The amount of charges imposed on you may be different to the amount imposed on the seller.

Rates

Whichever of the following applies—

The total amount payable* for all rates and charges (without any discount) for the property as stated in the most recent rate notice is:

Amount: Date Range:

OR

The property is currently a rates exempt lot.**

OR

The property is not rates exempt but no separate assessment of rates is issued by a local government for the property.

*Concessions: A local government may grant a concession for rates. The concession will not pass to you as buyer unless you meet the criteria in section 120 of the *Local Government Regulation 2012* or section 112 of the *City of Brisbane Regulation 2012*.

** An exemption for rates applies to particular entities. The exemption will not pass to you as buyer unless you meet the criteria in section 93 of the *Local Government Act 2009* or section 95 of the *City of Brisbane Act 2010*.

Water

Whichever of the following applies—

The total amount payable as charges for water services for the property as indicated in the most recent water services notice* is:

Amount: Date Range:

OR

There is no separate water services notice issued for the lot; however, an estimate of the total amount payable for water services is:

Amount: Date Range:

* A water services notices means a notice of water charges issued by a water service provider under the *Water Supply (Safety and Reliability) Act 2008*.

Part 6 – Community titles schemes and BUGTA schemes

(If the property is part of a community titles scheme or a BUGTA scheme this Part must be completed)

WARNING TO BUYER – If the property is part of a community titles scheme or a BUGTA scheme and you purchase the property, you will become a member of the body corporate for the scheme with the right to participate in significant decisions about the scheme and you will be required to pay contributions towards the body corporate’s expenses in managing the scheme. You will also be required to comply with the by-laws. By-laws will regulate your use of common property and the lot.

For more information about living in a body corporate and your rights and obligations, contact the Office of the Commissioner for Body Corporate and Community Management.

<p>Body Corporate and Community Management Act 1997</p>	<p>The property is included in a community titles scheme. (If Yes, complete the information below)</p>	<input type="checkbox"/> Yes	<input type="checkbox"/> No
<p>Community Management Statement</p>	<p>A copy of the most recent community management statement for the scheme as recorded under the <i>Land Title Act 1994</i> or another Act is given to the buyer.</p> <p>Note—If the property is part of a community titles scheme, the community management statement for the scheme contains important information about the rights and obligations of owners of lots in the scheme including matters such as lot entitlements, by-laws and exclusive use areas.</p>	<input type="checkbox"/> Yes	
<p>Body Corporate Certificate</p>	<p>A copy of a body corporate certificate for the lot under the <i>Body Corporate and Community Management Act 1997</i>, section 205(4) is given to the buyer.</p> <p>If No— An explanatory statement is given to the buyer that states:</p> <ul style="list-style-type: none"> » a copy of a body corporate certificate for the lot is not attached; and » the reasons under section 6 of the <i>Property Law Regulation 2024</i> why the seller has not been able to obtain a copy of the body corporate certificate for the lot. 	<input type="checkbox"/> Yes	<input type="checkbox"/> No
<p>Statutory Warranties</p>	<p>Statutory Warranties—If you enter into a contract, you will have implied warranties under the <i>Body Corporate and Community Management Act 1997</i> relating to matters such as latent or patent defects in common property or body corporate assets; any actual, expected or contingent financial liabilities that are not part of the normal operating costs; and any circumstances in relation to the affairs of the body corporate that will materially prejudice you as owner of the property. There will be further disclosure about warranties in the contract.</p>		
<p>Building Units and Group Titles Act 1980</p>	<p>The property is included in a BUGTA scheme (If Yes, complete the information below)</p>	<input type="checkbox"/> Yes	<input type="checkbox"/> No
<p>Body Corporate Certificate</p>	<p>A copy of a body corporate certificate for the lot under the <i>Building Units and Group Titles Act 1980</i>, section 40AA(1) is given to the buyer.</p> <p>If No— An explanatory statement is given to the buyer that states:</p> <ul style="list-style-type: none"> » a copy of a body corporate certificate for the lot is not attached; and » the reasons under section 7 of the <i>Property Law Regulation 2024</i> why the seller has not been able to obtain a copy of the body corporate certificate for the lot. <p>Note—If the property is part of a BUGTA scheme, you will be subject to by-laws approved by the body corporate and other by-laws that regulate your use of the property and common property.</p>	<input type="checkbox"/> Yes	<input type="checkbox"/> No

Signatures – SELLER

Signed by:
Peter Robert Lee

Signature of seller

Signed by:
Katrina Anne Frances Lee

Signature of seller

Peter Robert Lee

Name of Seller

Katrina Anne Frances Lee

Name of Seller

29/1/2026

Date

29/1/2026

Date

Signatures – BUYER

By signing this disclosure statement the buyer acknowledges receipt of this disclosure statement before entering into a contract with the seller for the sale of the lot.

Signature of buyer

Signature of buyer

Name of buyer

Name of buyer

Date

Date



Queensland Titles Registry Pty Ltd
ABN 23 648 568 101

Title Reference:	18500097	Search Date:	22/01/2026 10:07
Date Title Created:	29/03/1993	Request No:	54791607
Previous Title:	18474221		

ESTATE AND LAND

Estate in Fee Simple

LOT 228 REGISTERED PLAN 853336
Local Government: MORETON BAY

REGISTERED OWNER

Dealing No: 700136651 29/07/1994

PETER ROBERT LEE
KATRINA ANNE FRANCES LEE

JOINT TENANTS

EASEMENTS, ENCUMBRANCES AND INTERESTS

1. Rights and interests reserved to the Crown by
Deed of Grant No. 12172161 (POR 14V)
2. MORTGAGE No 711651333 16/05/2008 at 09:39
PERPETUAL LIMITED A.C.N. 000 431 827
3. MORTGAGE No 712323023 03/04/2009 at 11:55
PERPETUAL LIMITED A.C.N. 000 431 827

ADMINISTRATIVE ADVICES

NIL

UNREGISTERED DEALINGS

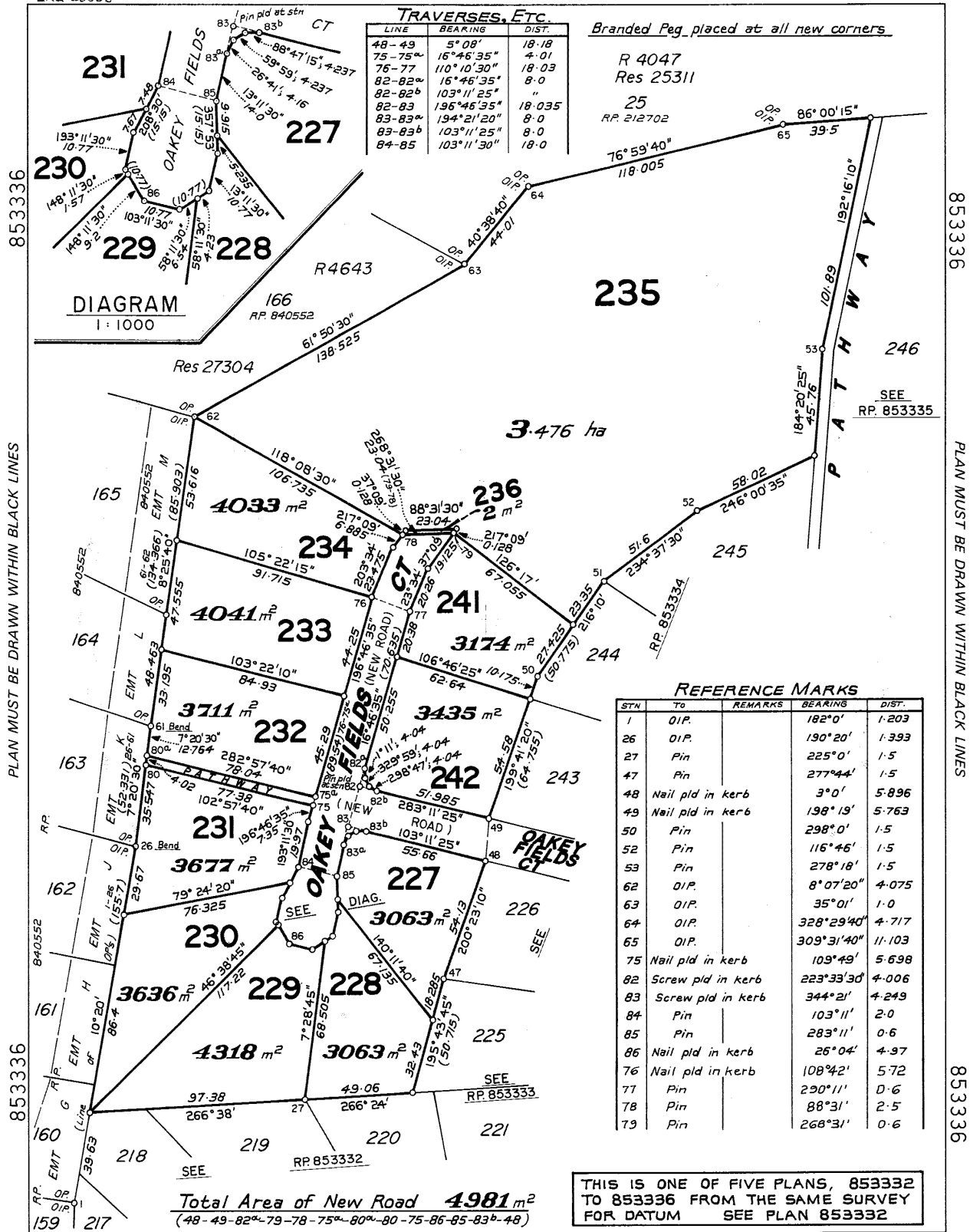
NIL

Caution - Charges do not necessarily appear in order of priority

** End of Current Title Search **

444 25653

WARNING - PLAN MAY BE ROLLED - A FOLDED OR MUTILATED PLAN WILL NOT BE ACCEPTED



PLAN MUST BE DRAWN WITHIN BLACK LINES

853336

PLAN MUST BE DRAWN WITHIN BLACK LINES

853336

I, **Barry Lynton ANDREWS**
herby certify that I the Company have surveyed the land comprised in this plan (either personally or by **David William Leonard BELL**, Licensed Surveyor for whose work I the Company accept responsibility), that the plan is accurate, that the said survey was performed in accordance with the Surveyors Act and the Surveyors Regulations and that the said survey was completed on **24.12.1992**
Licensed Surveyor/
Director
Barry L Andrews
Date 24.12.20

PLAN OF Lots 227 to 236, 241 & 242
Cancelling Balance of Lot 178 on RP.853314

PARISH CABOULTURE
COUNTY **Stanley**
TOWN/LOCALITY **MORAYFIELD**
LOCAL AUTHORITY **CABOULTURE S.C.**
LAND AGENTS/MINING DISTRICT
MINING FIELD

ORIGINAL POR. 14V				No SURVEY RECORDS DEPOSITED	
MERIDIAN of RP 840552	MAP REF 3443-12412 3443-12421	SCALE 1:1500	FILE REF	ENDORSED <i>AMS</i> 24/1/2003	REGISTERING DIST DT (S)

REGISTERED PLAN 853336

QISP

WARNING — PLAN MAY BE ROLLED — A FOLDED OR MUTILATED PLAN WILL NOT BE ACCEPTED

Council of the Shire of Caboollure certifies that all the requirements of this Council, the Local Government Acts and all By-Laws have been complied with and approves this Plan of Subdivision subject to Lot 236 being the subject of a Nomination of Trustees to Council of the Shire of Caboollure in trust for Town Planning purposes.

Dated this 1st day of February 1993

Police Parry — Mayor or
Chairman

[Signature] — Town or
Shire Clerk

No.

Previous Title
CT 8474-221 LOT 178 on RP 853314
L387540M Nam Tst Lot 236 to Council

I/We HERITAGE PROPERTIES PTY. LTD.

(Names in full)

- as Proprietor/s of this land.
- as Lessee/s of Miner's Homestead

agree to this plan and dedicate the new road as shown hereon to public use.

Signature of • Proprietor/s • Lessee/s

- Rule out which is inapplicable.

F.O.L.

Heritage Properties Pty Ltd., by its duly constituted attorney Neville Dickson Bell under Power of Attorney Dealing No: J693865W

[Signature]
Neville Dickson Bell

in the presence of

[Signature]
Justice of the Peace

Mary Patricia Ridway

Handwritten notes:
Mortgage of 236 to be for road
Lot 236 plan shown
9/1/1993
1993

File Ref.

Deposited 1/1

Audited 28/1/1993 LW

Passed 4/2/1993 AUB

Survey Records: File/Field Notes

Charted 1/1

Original Grant 128901

Particulars entered in Register Book

Vol. 8474 Folio 221

at 3:53pm

22 MAR 1993 [Signature]
REGISTRAR OF TITLES

For Additional Plan & Document Notings Refer to CISP

CERTIFY THAT THIS PLAN HAS NOT BEEN ALTERED SINCE ENDORSEMENT BY THE SURVEYOR GENERAL

[Signature]
LICENSED SURVEYOR/DIRECTOR
412 11992

Implementing Document Required.

This survey has been examined and may be used for land dealings.

[Signature] Surveyor General
Date 4-2-1993

Lot	Vol.	Fol.	Lot	Vol.	Fol.	Lot	Vol.	Fol.
227	8500	96						
228		97						
229		98						
230		99						
231		100						
232		101						
233		102						
234		103						
235		104						
241		105						
242		106						

Lodged by
BAYSIDE LEGALS
FOR: [Signature]

Received
Registrar of Titles

Fees Payable

Postal fee and postage 58

Logt. Exam. & Ass. 396

New Title

Entd. on Deeds

Photo Fee 47

Total 468

Short Fees Paid

Rec. No. 175017 + 175053

RECEIVED \$ 952.00 (At 184.00)

DATE 12-1-1993

4044 PLAN

L3875388

24 FEB 1993 2:35 PM

\$468.00

853336

853336



QUEENSLAND
GOVERNMENT

Department of Transport and Main Roads

Property Search - Advice to Applicant

Property Search reference **984521**

Date: 22/01/2026

Search Request reference: **184143306**

Applicant details

Applicant: Admin Reception

info@conveyconnect.com

Buyer: Sellers Disclosure

Search response:

Your request for a property search on Lot 228 on Plan RP853336 at 13 OAKY FIELDS COURT, BURPENGARY QLD 4505 has been processed.

At this point in time the Department of Transport and Main Roads has no land requirement from the specified property.

Note:

1. Development proposed on this property may require approval under the Planning Act. This may include referral to the State Assessment and Referral Agency for assessment of the impacts to state transport corridors and infrastructure.
2. New or changed access between this property and a state transport corridor will require approval under the Transport Infrastructure Act.
3. To see what other State Government planning has been identified in your area, please refer to the online DA Mapping system. Refer to the State Transport interests under the SARA layers to identify what interests TMR has in your locality.
< <https://planning.dsdmip.qld.gov.au/maps/sara-da> >
4. Any properties located in proximity to a current or future State transport corridor may be affected by noise. For existing corridors, refer to the online SPP interactive mapping system. Select the Information Purposes and refer to the Transport Infrastructure. If the property is located in a mandatory transport noise corridor then Mandatory Part 4.4 of the Queensland Development Code will apply.
< <https://planning.dsdmip.qld.gov.au/maps/spp> >

Disclaimer:

Any information supplied by this Department of Transport and Main Roads' (TMR) property search is provided on the basis that you will use your own judgement to independently evaluate, assess and verify the information's completeness, suitability, purpose and usefulness.

Without limitation, TMR is under no liability for any negligence, claim, loss or damage (including consequential or indirect loss or lost time, profits, savings, contracts, revenue, interest, business opportunities, goodwill or damage to reputation) however caused (whether by negligence or otherwise) that may be suffered or incurred or that may arise directly or indirectly out of any act or omission on its part in connection with the use and reliance upon, and the provision of this property search, including loss or damage caused by any delays in providing this property search to the party who requested the information or any errors, misdescriptions, incompleteness and inaccuracies in the information. TMR excludes all warranties, representations, terms, conditions and undertaking in respect of the completeness, quality, accuracy, suitability or fitness of the information contained in this property search for your purpose. You acknowledge that the information provided is indicative only and may be subject to change.

Privacy Statement:

The personal information collected on this property search is required to enable TMR to communicate with you regarding your enquiry. The information recorded will not be disclosed to a third party without your consent or unless required or authorised to do so by law.



Department of the Environment, Tourism, Science and Innovation (DETSI)
ABN 46 640 294 485
GPO Box 2454, Brisbane QLD 4001, AUSTRALIA
www.detsi.qld.gov.au

SEARCH RESPONSE
ENVIRONMENTAL MANAGEMENT REGISTER (EMR)
CONTAMINATED LAND REGISTER (CLR)

InfoTrack PTY LTD
PO Box 10314, Adelaide Street
Brisbane QLD 4001

Transaction ID: 51106352 EMR Site Id: 22 January 2026
Cheque Number:
Client Reference:

This response relates to a search request received for the site:
Lot: 228 Plan: RP853336
13 OAKY FIELDS CT
BURPENGARY

EMR RESULT

The above site is NOT included on the Environmental Management Register.

CLR RESULT

The above site is NOT included on the Contaminated Land Register.

ADDITIONAL ADVICE

All search responses include particulars of land listed in the EMR/CLR when the search was generated.
The EMR/CLR does NOT include:-

1. land which is contaminated land (or a complete list of contamination) if DETSI has not been notified
2. land on which a notifiable activity is being or has been undertaken (or a complete list of activities) if DETSI has not been notified

If you have any queries in relation to this search please email emr.clr.registry@detsi.qld.gov.au

Administering Authority



Seller Disclosure - Contamination Notices



This report provides a search of the public register to support the requirement under the **Property Law Regulation 2024**, of disclosing **contamination and environmental protection notices** under **Part 3 – Land use, planning and environment**, of the **QLD Seller Disclosure Statement**. This report contains records not included in the DETSI contaminated land search (EMR/CLR).

1. Notices Under Section 408(2) **No Records Identified**

Records of notices under section 408(2) of the Environmental Protection Act 1994.

A search of **Environmental Evaluations** and **Site Investigations** has been undertaken.

Notice No	Notice Type	Location	Date	Status	Documents
No records identified					

*Show Cause Notices, Notices of Decision under Section 394, and Orders under Section 458 are excluded from this search as they are not available on the public register. A separate search of the EMR/CLR will identify sites with **Contaminated Land** or **Site Management Plans under Section 401**.*

2. Notices Under Section 369C(2) **No Records Identified**

Records of notices under section 369C(2) of the Environmental Protection Act 1994 (the property is a place or business to which an **Environmental Enforcement Order (EEO)** applies). This includes **Environmental Protection Orders, Direction Notices, and Clean-Up Notices**.

Notice No	Notice Type	Location	Date	Status	Documents
No records identified					

3. Notices Under Section 347(2) **No Records Identified**

Records of notices under section 347(2) of the Environmental Protection Act 1994 (the property is a place or business to which a **prescribed Transitional Environmental Program (TEP)** applies).

A search of all TEPs has been undertaken, including those that are not prescribed. Prescribed TEPs are those that do not relate to an environmental authority.

Notice No	Notice Type	Location	Date	Status	Documents
No records identified					

LOT/PLAN
Lot 228, RP853336



THINGS TO KNOW

- Seller Responsibility**

This report does not replace the seller's responsibility to accurately complete the Seller Disclosure Statement. It is important to read and carefully consider each notice before determining whether it needs to be disclosed. You should seek legal advice about your obligations to disclose notices under the Environmental Protection Act 1994 (QLD).

- Notice Types**

Notices identified under section 369C(2) and 347(2) may also apply to Section 408(2).

INTERESTED IN FURTHER INSIGHTS?

This report has been purpose-built to support the Seller Disclosure Statement requirements. For a more comprehensive due diligence search, we recommend the Lotsearch Contaminated Land Search — which identifies additional contamination records for the site and the surrounding area. Visit lotsearch.com.au

CUSTOMER SUPPORT

support@lotsearch.com.au



LOTSEARCH

Spatial Intelligence | Mapping Risk

Seller Disclosure - Contamination Notices

Dataset Listing

The results in this report are based upon the following datasets only:

Dataset Name	Custodian	Supply Date	Currency Date	Update Frequency
Enforcement Actions	QLD Department of Environment, Tourism, Science and Innovation	15/01/2026	15/01/2026	Weekly

Useful Contacts

Lotsearch Pty Ltd
www.lotsearch.com.au
 support@lotsearch.com.au

Department of the Environment, Tourism, Science and Innovation (DETSI), Queensland
<https://www.detsi.qld.gov.au/>
 13 QGOV (13 74 68)

Moreton Bay City
<http://www.moretonbay.qld.gov.au/>
 council@moretonbay.qld.gov.au
 (07) 3205 0555

[Click for 'Use of Report - Applicable Terms'](#)

Disclaimer:

The purpose of this report is to provide a search of the public register for the site, to support the requirement of disclosing contamination and environmental protection notices under Part 3 - Land use, planning and environment, of the QLD Seller Disclosure Statement, as part of the Property Law Regulation 2024. The report may not identify all the notices required by the relevant disclosure requirements. It does not include a search of the DETSI contaminated land search (EMR/CLR). The report does not replace your responsibility to accurately identify and disclose information relevant to the matters outlined in the Seller Disclosure Statement. You should seek legal advice about your obligations to disclose notices under the Environmental Protection Act 1994 (QLD).

The report does not constitute advice. The report is not a substitute for an on-site inspection or review of other available reports and records. The report is not intended to be, and should not be taken to be, a rating or assessment of the desirability or market value of the property or its features. You should obtain independent advice from a suitably qualified professional or legal practitioner before you make any decision based on the information within the report.

You understand that Lotsearch has defined the site by reference to lot and plan information supplied in the order. You accept that Lotsearch may amend some of the information supplied in the order, to identify the relevant site for the report.

Information provided by public authorities is constantly changing. This report is based on data listed in the Dataset Listing table and reflects a point in time position based on the datasets supplied on the dates given in the report. Report content may change over time. You should always seek an up-to-date report before relying on any of the content.

A link to the detailed terms applicable to the use of this report is available above.

Case types / Tree and fence disputes / Tree orders register

Tree orders register

The tree orders register shows orders affecting land made under the Neighbourhood Dispute (Dividing Fences and Trees) Act 2011, including who is responsible for carrying out the order and the timeframe.

Technical issue with register

We are experiencing some technical issues with the tree order register. If you are receive an error while using this register, please email QCATCivil@justice.qld.gov.au to request the property information. You will need to provide the full property address to enable our staff to respond to you appropriately.

You can search for a tree order by entering a suburb, street name, order name (e.g. NDR019) or the name of the applicant or respondent in the matter.

The tree orders register shows orders affecting land made under the *Neighbourhood Dispute (Dividing Fences and Trees) Act 2011*, including who is responsible for carrying out the order and the timeframe.

Orders are added to the register within 14 days of the order being made. The tree register does not list tree dispute applications or pending proceedings. To identify existing applications, you can request a [search of the register of proceedings](#).

No results found.

Search for



CERTIFICATE OF AFFECT
QUEENSLAND HERITAGE REGISTER

Client Reference: 128793

Certificate Number: CA033179

Result 1 of 1

InfoTrack PTY LTD
PO Box 10314, Adelaide Street

QLD 4001

This is a certificate issued under section 33(1)(b) of the *Queensland Heritage Act 1992* (Heritage Act) as to whether a place is affected by: entry in the Queensland Heritage Register (QHR) as a Queensland heritage place, a current QHR application, or is excluded from entry in the QHR.

RESULT

This response certifies that the place identified as:

Place Ref: None
Place Name: None
Lot: 228 Plan: RP853336
Located at:

is neither on the QHR nor the subject of a QHR application under the Heritage Act.

ADDITIONAL ADVICE

Note: This certificate is valid at the date of issue only

If you have any queries in relation to this search please contact the Heritage Branch on 13QGOV or heritage@des.qld.gov.au.

*Issued on behalf of the Chief Executive,
Department of Environment, Science and Innovation*

Date of issue: 22/01/2026
Receipt No: 6858102

FORM 36 - NOTICE OF NO POOL SAFETY CERTIFICATE

EFFECTIVE OCTOBER 2022

Important information

1. Pool owners, including bodies corporate, are responsible for ensuring the barrier complies with the pool safety standard at all times, even after giving or receiving this Form 36.
2. Pool owners may be committing an offence by failing to comply with their pool safety obligations and penalties of up to 165 penalty units may be applied.
3. The owner must complete this form if a pool safety certificate is not in effect when:
 - selling a premises with a regulated pool; or
 - entering into an accommodation agreement (e.g. written, oral or implied agreement for provision of accommodation) for premises associated with a shared pool.
4. It is recommended the seller maintain a record of giving this form to the required parties.

For the seller:

When selling without a pool safety certificate, you need to fill out this Form 36. A Form 36 is completed as part of the contract of sale.

Before settlement you must give a copy to:

- the buyer; and
- the QBCC; and
- body corporate (if you are selling a home, unit or townhouse, where there is a shared pool).

For the buyer:

If you buy a property without a pool safety certificate you must get one within 90 days of settlement. The seller must have given you a Form 36 – notice of no pool safety certificate, before entering into a contract of sale.

For the lessor - non shared (private) pool:

You must get a pool safety certificate before a lease is signed for a house or townhouse with its own non-shared pool.

For the body corporate - shared pool:

The body corporate must also ensure a pool safety certificate is in effect within 90 days of settlement OR the date an accommodation agreement is entered into. A pool safety certificate must be displayed at the main entrance to the premises or at any gate or door giving access to the pool.

GOVERNING LEGISLATION

Applicable under Sections 246ATF and 246ATl of the *Building Act 1975*.

PRIVACY NOTICE

The Queensland Building and Construction Commission is collecting personal information as required under the *Building Act 1975*.

This information may be stored by the QBCC and will be used for administration, compliance, statistical research and evaluation of pool safety laws. Your personal information will be disclosed to other government agencies, local government authorities and third parties for purposes relating to administering and monitoring compliance with the *Building Act 1975*.

Personal information will otherwise only be disclosed to third parties with your consent or unless authorised or required by law.

RIGHT TO INFORMATION (RTI)

The information collected on this form will be retained as required by the *Public Records Act 2002* and other relevant Acts and regulations, and is subject to the Right to Information regime established by the *Right to Information Act 2009*.

COMPLETING THIS FORM

- Use BLACK pen only
- Print clearly in BLOCK LETTERS
- DO NOT use correction fluid – cross out and initial amendments

RETURN YOUR COMPLETED FORM BY

Post: GPO Box 5099 Brisbane QLD 4001.
 In person: QBCC service centres are listed on our website qbcc.qld.gov.au.
 Email: poolssafety@qbcc.qld.gov.au.

1. DETAILS OF PROPERTY OWNER

Title Mr Mrs Miss Ms Other

Surname L E E

First Name P E T E R & K A T R I N A

Postal Address 1 3 O A K E Y F I E L D S C O U R T
 B U R P E N G A R Y

State Q L D Postcode 4 5 0 5

Mobile Home Phone

Email

2. LOCATION OF THE SWIMMING POOL

Street address 1 3 O A K E Y F I E L D S C O U R T
 B U R P E N G A R Y

State Q L D Postcode 4 5 0 5

Lot/s on plan L228 ON RP 853336

Local Government Area MORETON BAY

3. SHARED OR NON-SHARED POOL

Shared pool Non-shared pool

OFFICE USE ONLY	CRN:		Licence no:		Container:
	Receipt no:		Receipt amount:	\$	
	Assignee:		Received by:		

4. DETAILS OF PROPERTY PURCHASER

Title Mr Mrs Miss Ms Other

Surname

First Name

Postal Address

State Postcode

Mobile Home Phone

Email

5. PROPOSED DATE OF SETTLEMENT OR ACCOMMODATION AGREEMENT

Sale Lease

Date can be amended and initialed by the owner if the settlement or accommodation agreement date changes after this form is completed.

Date

D	D	M	M	Y	Y	Y	Y		
3	0	/	0	1	/	2	0	2	6

6. PROPERTY OWNER'S DECLARATION

I declare that the information provided in this form is true and correct to the best of my knowledge; there is no pool safety certificate in effect for the pool; and I will give this form to the required parties in accordance with the *Building Act 1975*.

Name of Owner

P	E	T	E	R	L	E	E		
K	A	T	R	I	N	A	L	E	E

Signature of Owner

Signed by: *Peter Robert Lee* 6CD979C8B6DA49B...
29/1/2026

Signed by: *Katrina Anne Frances Lee* 43159A67B8D64CA...
29/1/2026

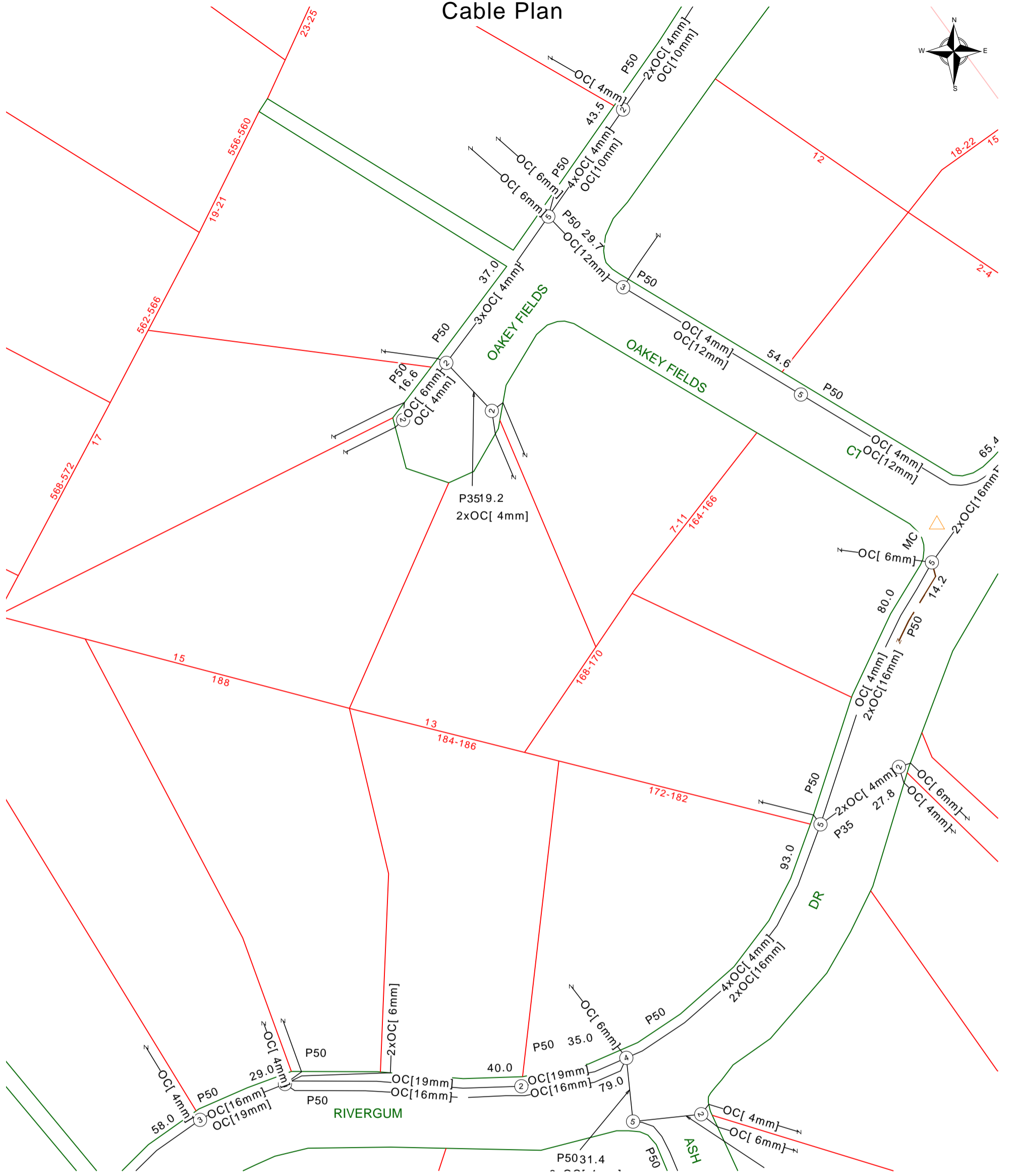
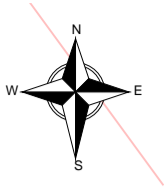
Date

M	M	Y	Y	Y	Y

! FORM 36 IS NOT PROPERLY COMPLETED UNLESS ALL RELEVANT DETAILS ARE PROVIDED. It is recommended the seller maintain a record of giving this form to the required parties.

i The owner or authorised person acting on behalf of the owner must submit completed form to:
 Email - poolssafety@qbcc.qld.gov.au
 Post - **GPO Box 5099, Brisbane, QLD. 4001**
 In person - QBCC service centres are listed on our website qbcc.qld.gov.au.

Cable Plan



Report Damage: <https://service.telstra.com.au/customer/general/forms/report-damage-to-telstra/>
 Ph - 13 22 03
 Email - Telstra.Plans@team.telstra.com
 Planned Services - ph 1800 653 935 (AEST bus hrs only) General Enquiries

Sequence Number: 267062951

Please read Duty of Care prior to any excavating

TELSTRA LIMITED A.C.N. 086 174 781

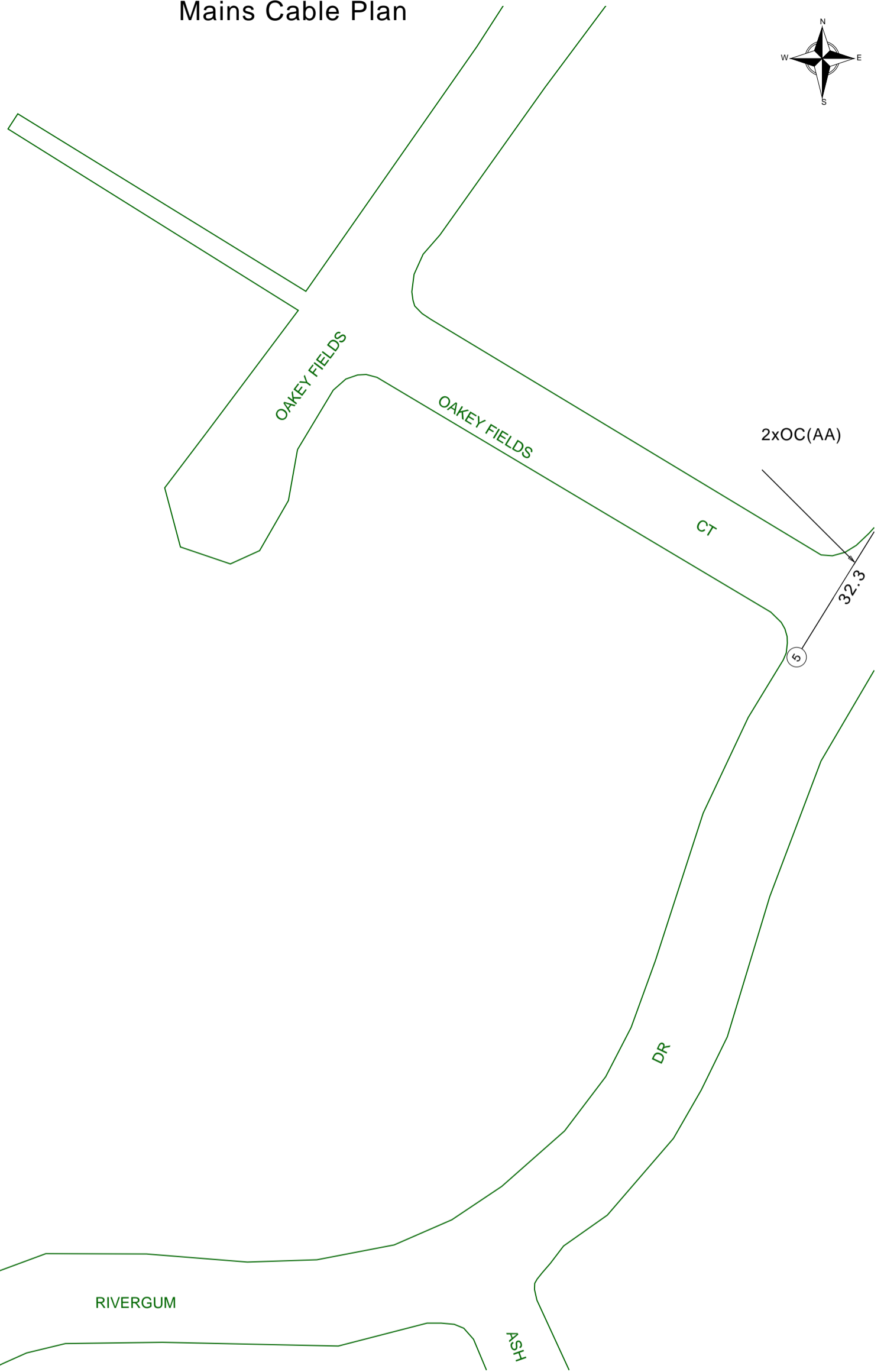
Generated On 22/01/2026 10:46:42

The above plan must be viewed in conjunction with the Mains Cable Plan on the following page

WARNING
 Telstra plans and location information conform to Quality Level "D" of the Australian Standard AS 5488-Classification of Subsurface Utility Information. As such, Telstra supplied location information is indicative only. Spatial accuracy is not applicable to Quality Level D. Refer to AS 5488 for further details. The exact position of Telstra assets can only be validated by physically exposing it. Telstra does not warrant or hold out that its plans are accurate and accepts no responsibility for any inaccuracy. Further on site investigation is required to validate the exact location of Telstra plant prior to commencing construction work. A Certified Locating Organisation is an essential part of the process to validate the exact location of Telstra assets and to ensure the asset is protected during construction works.
 See the Steps- Telstra Duty of Care that was provided in the email response.

Mains Cable Plan

JPE (BA)
(BA)
(BA1)



Report Damage: <https://service.telstra.com.au/customer/general/forms/report-damage-to-telstra->
Ph - 13 22 03
Email - Telstra.Plans@team.telstra.com
Planned Services - ph 1800 653 935 (AEST bus hrs only) General Enquiries

Sequence Number: 267062951

Please read Duty of Care prior to any excavating

TELSTRA LIMITED A.C.N. 086 174 781


Generated On 22/01/2026 10:46:44

The above plan must be viewed in conjunction with the Mains Cable Plan on the following page


WARNING
Telstra plans and location information conform to Quality Level "D" of the Australian Standard AS 5488-Classification of Subsurface Utility Information. As such, Telstra supplied location information is indicative only. Spatial accuracy is not applicable to Quality Level D. Refer to AS 5488 for further details. The exact position of Telstra assets can only be validated by physically exposing it. Telstra does not warrant or hold out that its plans are accurate and accepts no responsibility for any inaccuracy. Further on site investigation is required to validate the exact location of Telstra plant prior to commencing construction work. A Certified Locating Organisation is an essential part of the process to validate the exact location of Telstra assets and to ensure the asset is protected during construction works.

See the Steps- Telstra Duty of Care that was provided in the email response.

To: Kate Wolyncevic
Phone: Not Supplied
Fax: Not Supplied
Email: info@conveyconnect.com

Dial before you dig Job #:	52174589	
Sequence #	267062948	
Issue Date:	21/01/2026	
Location:	13 Oakey Fields Ct , Burpengary , QLD , 4505	

Indicative Plans are tiled below to demonstrate how to layout and read nbn asset plans

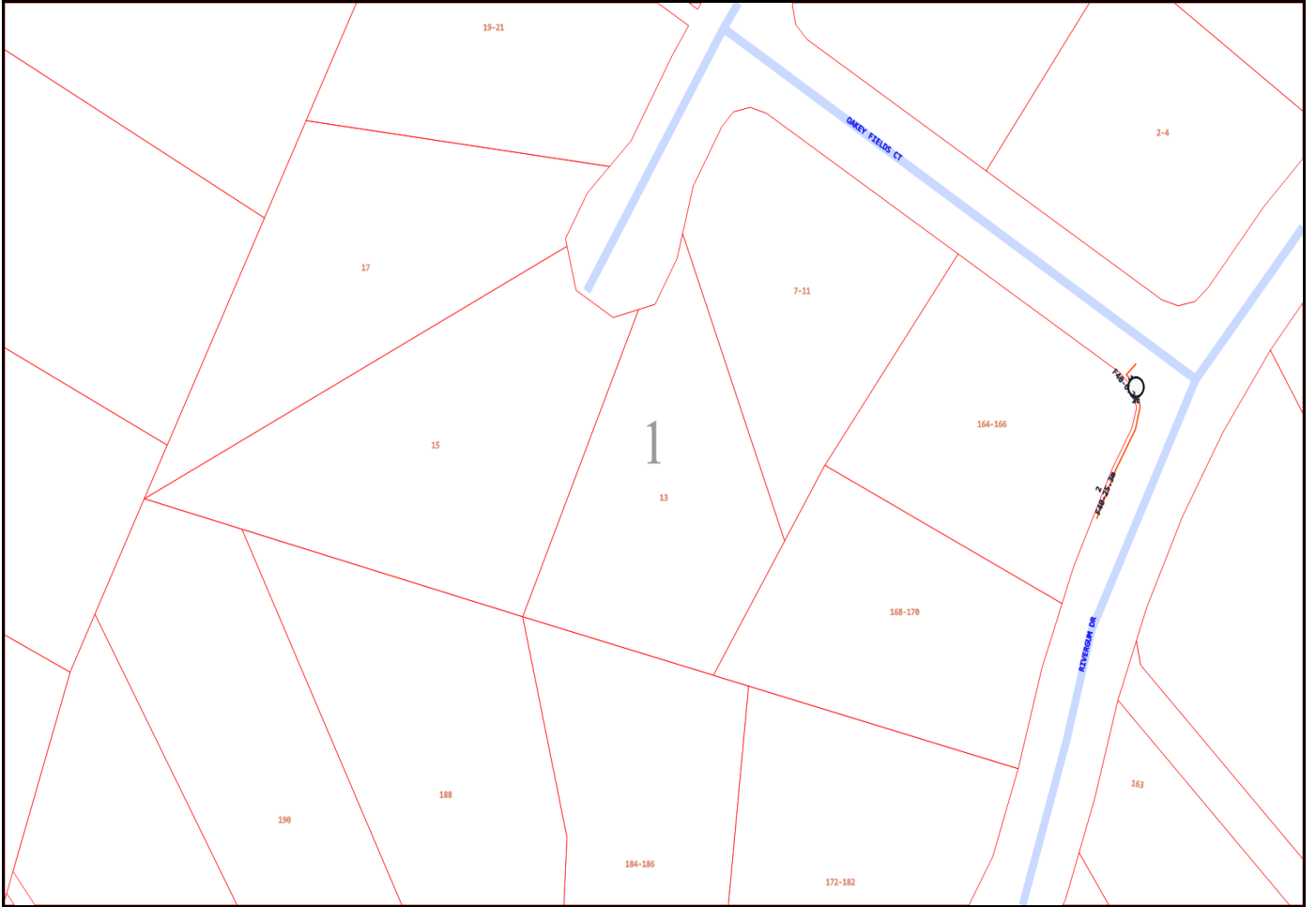




LEGEND




	Parcel and the location
	Pit with size "5"
	Power Pit with size "2E". Valid PIT Size: e.g. 2E, 5E, 6E, 8E, 9E, E, null.
	Manhole
	Pillar
<p style="text-align: center;">2 PO – T- 25.0m P40 – 20.0m</p>	Cable count of trench is 2. One "Other size" PVC conduit (PO) owned by Telstra (-T-), between pits of sizes, "5" and "9" are 25.0m apart. One 40mm PVC conduit (P40) owned by NBN, between pits of sizes, "5" and "9" are 20.0m apart.
<p style="text-align: center;">2 10.0m</p>	2 Direct buried cables between pits of sizes, "5" and "9" are 10.0m apart.
	Trench containing any INSERVICE/CONSTRUCTED (Copper/RF/Fibre) cables.
	Trench containing only DESIGNED/PLANNED (Copper/RF/Fibre/Power) cables.
	Trench containing any INSERVICE/CONSTRUCTED (Power) cables.
<p style="text-align: center;">BROADWAY ST</p>	Road and the street name "Broadway ST"
<p style="text-align: center;">Scale</p>	<p style="text-align: center;">0 20 40 60 Meters</p> <p style="text-align: center;">1:2000 1 cm equals 20 m</p>




Emergency Contacts

You must immediately report any damage to the **nbn**[™] network that you are/become aware of. Notification may be by telephone - 1800 626 329.

To: Kate Wolyncevic
Phone: Not Supplied
Fax: Not Supplied
Email: info@conveyconnect.com













Dial before you dig Job #:	52174589	
Sequence #	267062948	
Issue Date:	21/01/2026	
Location:	13 Oakey Fields Ct , Burpengary , QLD , 4505	

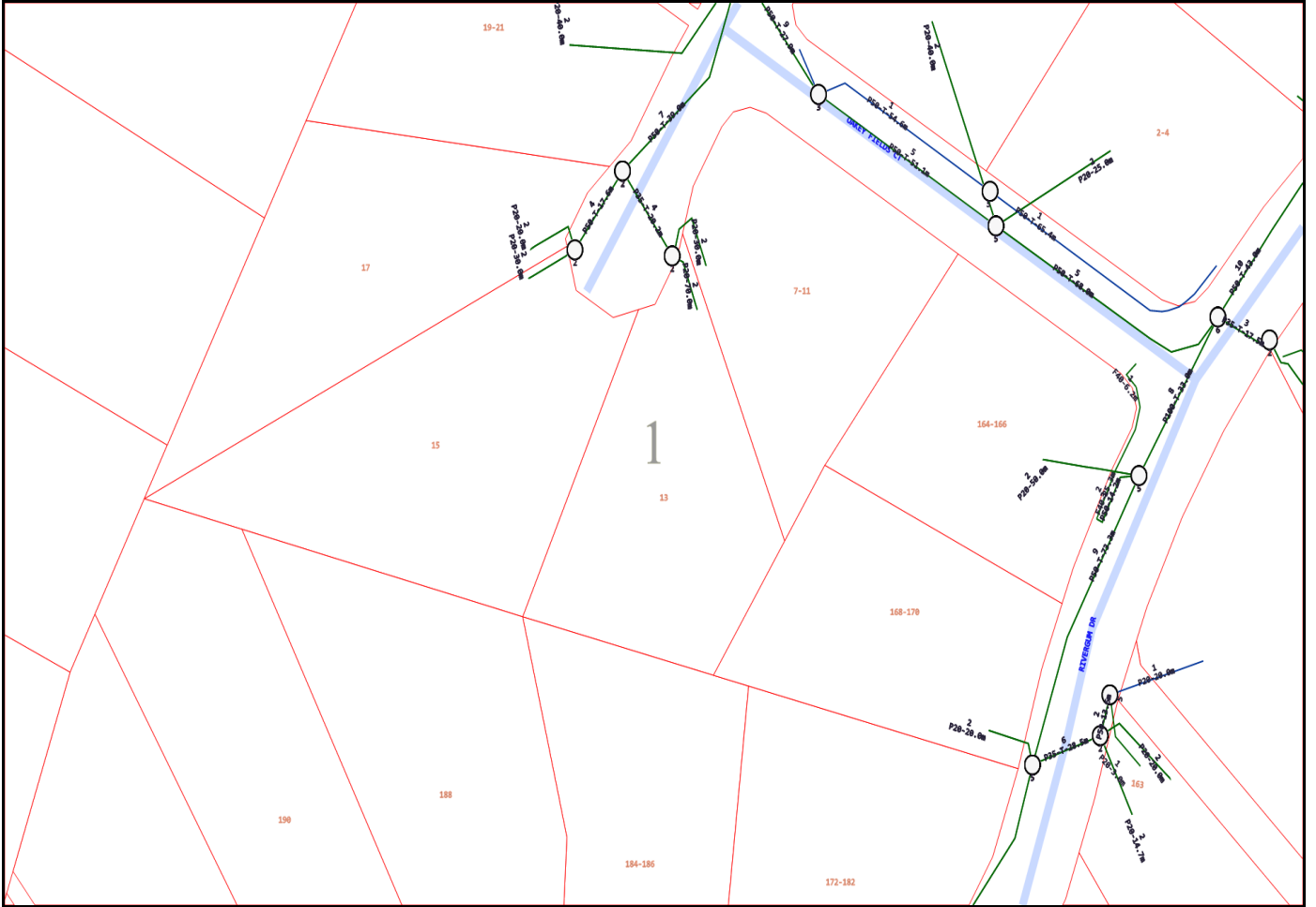
Indicative Plans are tiled below to demonstrate how to layout and read nbn asset plans





LEGEND

	Parcel and the location
	Pit with size "5"
	Power Pit with size "2E". Valid PIT Size: e.g. 2E, 5E, 6E, 8E, 9E, E, null.
	Manhole
	Pillar
<p style="text-align: center;">2 PO – T- 25.0m P40 – 20.0m</p> 	Cable count of trench is 2. One "Other size" PVC conduit (PO) owned by Telstra (-T-), between pits of sizes, "5" and "9" are 25.0m apart. One 40mm PVC conduit (P40) owned by NBN, between pits of sizes, "5" and "9" are 20.0m apart.
<p style="text-align: center;">2 10.0m</p> 	2 Direct buried cables between pits of sizes, "5" and "9" are 10.0m apart.
	Trench containing any INSERVICE/CONSTRUCTED (Copper/RF/Fibre) cables.
	Trench containing only DESIGNED/PLANNED (Copper/RF/Fibre/Power) cables.
	Trench containing any INSERVICE/CONSTRUCTED (Power) cables.
 BROADWAY ST	Road and the street name "Broadway ST"
Scale	<p style="text-align: center;">0 20 40 60 Meters</p>  <p style="text-align: center;">1:2000 1 cm equals 20 m</p>



Emergency Contacts

You must immediately report any damage to the **nbn**™ network that you are/become aware of. Notification may be by telephone - 1800 626 329.

Certificate Of Completion

Envelope Id: 4D6ECA3E-A06F-47B3-86CB-D14E2E58524D

Status: Completed

Subject: Kindly review and sign this document

Originator organisation: System Transaction

Originator: SecurExchange Admin

Source Envelope:

Document Pages: 28

Signatures: 4

Envelope Originator:

Certificate Pages: 5

Initials: 0

InfoTrack AU

AutoNav: Enabled

Level 8, 135 King Street

Envelopeld Stamping: Enabled

Sydney, NSW 2000

Time Zone: (UTC+10:00) Canberra, Melbourne, Sydney

signit.au@infotrack.com.au

IP Address: 52.62.124.48

Record Tracking

Status: Original

Holder: InfoTrack AU

Location: DocuSign

29/1/2026 | 11:38

signit.au@infotrack.com.au

Signer Events

Katrina Anne Frances Lee

paklee82@hotmail.com

Security Level:

.Email

ID: 53fb368b-4624-40b9-aa3d-35db7c9a4d9b

29/1/2026 | 18:45

Signature

Signed by:

 431E9A57B8D64C4...

Signature Adoption: Pre-selected Style

Using IP Address:

2001:8003:e103:c500:6859:8a26:c2ed:1870

Timestamp

Sent: 29/1/2026 | 11:38

Viewed: 29/1/2026 | 18:45

Signed: 29/1/2026 | 18:47

Electronic Record and Signature Disclosure:

Accepted: 29/1/2026 | 18:45

ID: 3a266c9b-d81c-4304-9b56-3075ef10545e

Peter Robert Lee


paklee82@bigpond.com

Security Level:

.Email

ID: 1793bf0a-1b50-4778-a6dd-3a48f6da8f07

29/1/2026 | 18:41

Signed by:

 6CD979C8B6DA49B...

Signature Adoption: Pre-selected Style

Using IP Address:

2001:8003:e103:c500:6859:8a26:c2ed:1870

Sent: 29/1/2026 | 11:38

Viewed: 29/1/2026 | 18:41

Signed: 29/1/2026 | 18:43

Electronic Record and Signature Disclosure:

Accepted: 29/1/2026 | 18:41

ID: df9fb43b-5bf0-4551-b274-8d13af7320bd

In Person Signer Events

Signature

Timestamp

Editor Delivery Events

Status

Timestamp

Agent Delivery Events

Status

Timestamp

Intermediary Delivery Events

Status

Timestamp

Certified Delivery Events

Status

Timestamp

Carbon Copy Events

Status

Timestamp

Witness Events

Signature

Timestamp

Notary Events

Signature

Timestamp

Envelope Summary Events	Status	Timestamps
Envelope Sent	Hashed/Encrypted	29/1/2026 11:38
Envelope Updated	Security Checked	29/1/2026 22:57
Certified Delivered	Security Checked	29/1/2026 18:41
Signing Complete	Security Checked	29/1/2026 18:43
Completed	Security Checked	29/1/2026 22:57

Payment Events	Status	Timestamps
-----------------------	---------------	-------------------

Electronic Record and Signature Disclosure

ELECTRONIC RECORD AND SIGNATURE DISCLOSURE

From time to time, InfoTrack Ltd AU (we, us or Company) may be required by law to provide to you certain written notices or disclosures. Described below are the terms and conditions for providing to you such notices and disclosures electronically through the DocuSign system. Please read the information below carefully and thoroughly, and if you can access this information electronically to your satisfaction and agree to this Electronic Record and Signature Disclosure (ERSD), please confirm your agreement by selecting the check-box next to 'I agree to use electronic records and signatures' before clicking 'CONTINUE' within the DocuSign system.

Getting paper copies

At any time, you may request from us a paper copy of any record provided or made available electronically to you by us. You will have the ability to download and print documents we send to you through the DocuSign system during and immediately after the signing session and, if you elect to create a DocuSign account, you may access the documents for a limited period of time (usually 30 days) after such documents are first sent to you. After such time, if you wish for us to send you paper copies of any such documents from our office to you, you will be charged a \$0.00 per-page fee. You may request delivery of such paper copies from us by following the procedure described below.

Withdrawing your consent

If you decide to receive notices and disclosures from us electronically, you may at any time change your mind and tell us that thereafter you want to receive required notices and disclosures only in paper format. How you must inform us of your decision to receive future notices and disclosure in paper format and withdraw your consent to receive notices and disclosures electronically is described below.

Consequences of changing your mind

If you elect to receive required notices and disclosures only in paper format, it will slow the speed at which we can complete certain steps in transactions with you and delivering services to you because we will need first to send the required notices or disclosures to you in paper format, and then wait until we receive back from you your acknowledgment of your receipt of such paper notices or disclosures. Further, you will no longer be able to use the DocuSign system to receive required notices and consents electronically from us or to sign electronically documents from us.

All notices and disclosures will be sent to you electronically

Unless you tell us otherwise in accordance with the procedures described herein, we will provide electronically to you through the DocuSign system all required notices, disclosures, authorizations, acknowledgements, and other documents that are required to be provided or made available to you during the course of our relationship with you. To reduce the chance of you inadvertently not receiving any notice or disclosure, we prefer to provide all of the required notices and disclosures to you by the same method and to the same address that you have given us. Thus, you can receive all the disclosures and notices electronically or in paper format through the paper mail delivery system. If you do not agree with this process, please let us know as described below. Please also see the paragraph immediately above that describes the consequences of your electing not to receive delivery of the notices and disclosures electronically from us.

How to contact InfoTrack Ltd AU:

You may contact us to let us know of your changes as to how we may contact you electronically, to request paper copies of certain information from us, and to withdraw your prior consent to receive notices and disclosures electronically as follows:

To advise InfoTrack Ltd AU of your new email address

To let us know of a change in your email address where we should send notices and disclosures electronically to you, you must send an email message to us at john.ahern@infotrack.com.au and in the body of such request you must state: your previous email address, your new email address. We do not require any other information from you to change your email address.

If you created a DocuSign account, you may update it with your new email address through your account preferences.

To request paper copies from InfoTrack Ltd AU

To request delivery from us of paper copies of the notices and disclosures previously provided by us to you electronically, you must send us an email to signit@infotrack.com.au and in the body of such request you must state your email address, full name, mailing address, and telephone number. We will bill you for any fees at that time, if any.

To withdraw your consent with InfoTrack Ltd AU

To inform us that you no longer wish to receive future notices and disclosures in electronic format you may:

- i. decline to sign a document from within your signing session, and on the subsequent page, select the check-box indicating you wish to withdraw your consent, or you may;

ii. send us an email to signit@infotrack.com.au and in the body of such request you must state your email, full name, mailing address, and telephone number. We do not need any other information from you to withdraw consent.. The consequences of your withdrawing consent for online documents will be that transactions may take a longer time to process..

Required hardware and software

The minimum system requirements for using the DocuSign system may change over time. The current system requirements are found here: <https://support.docusign.com/guides/signer-guide-signing-system-requirements>.

Acknowledging your access and consent to receive and sign documents electronically

To confirm to us that you can access this information electronically, which will be similar to other electronic notices and disclosures that we will provide to you, please confirm that you have read this ERSD, and (i) that you are able to print on paper or electronically save this ERSD for your future reference and access; or (ii) that you are able to email this ERSD to an email address where you will be able to print on paper or save it for your future reference and access. Further, if you consent to receiving notices and disclosures exclusively in electronic format as described herein, then select the check-box next to ‘I agree to use electronic records and signatures’ before clicking ‘CONTINUE’ within the DocuSign system.

By selecting the check-box next to ‘I agree to use electronic records and signatures’, you confirm that:

- You can access and read this Electronic Record and Signature Disclosure; and
- You can print on paper this Electronic Record and Signature Disclosure, or save or send this Electronic Record and Disclosure to a location where you can print it, for future reference and access; and
- Until or unless you notify InfoTrack Ltd AU as described above, you consent to receive exclusively through electronic means all notices, disclosures, authorizations, acknowledgements, and other documents that are required to be provided or made available to you by InfoTrack Ltd AU during the course of your relationship with InfoTrack Ltd AU.